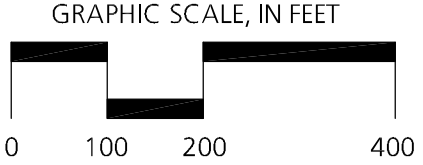
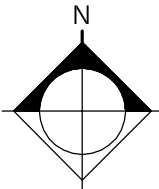








# Ann Arbor Public Schools HURON HIGH SCHOOL

## Map of ADA Accessible Walkways & Entrances



### Legend

-  SECONDARY ENTRANCE
-  MAIN ENTRANCE
-  ACCESSIBLE WALKWAY 
-  BARRIER-FREE PARKING 

**NOTE:**  
LOCATION OF EXIST. UNDERGROUND WATERMAIN,  
GAS MAIN, ELECTRIC AND TELEPHONE LINES  
WAS OBTAINED FROM MUNICIPAL RECORDS  
AND RECORDS OF UTILITY COMPANIES. NOT  
TO CLARIFY OR BE MADE TO THE  
COMPLETERS, OR EXACTNESS OF LOCATION.